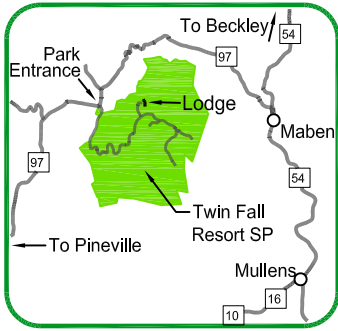


Twin Falls Resort State Park

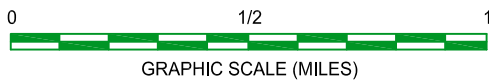
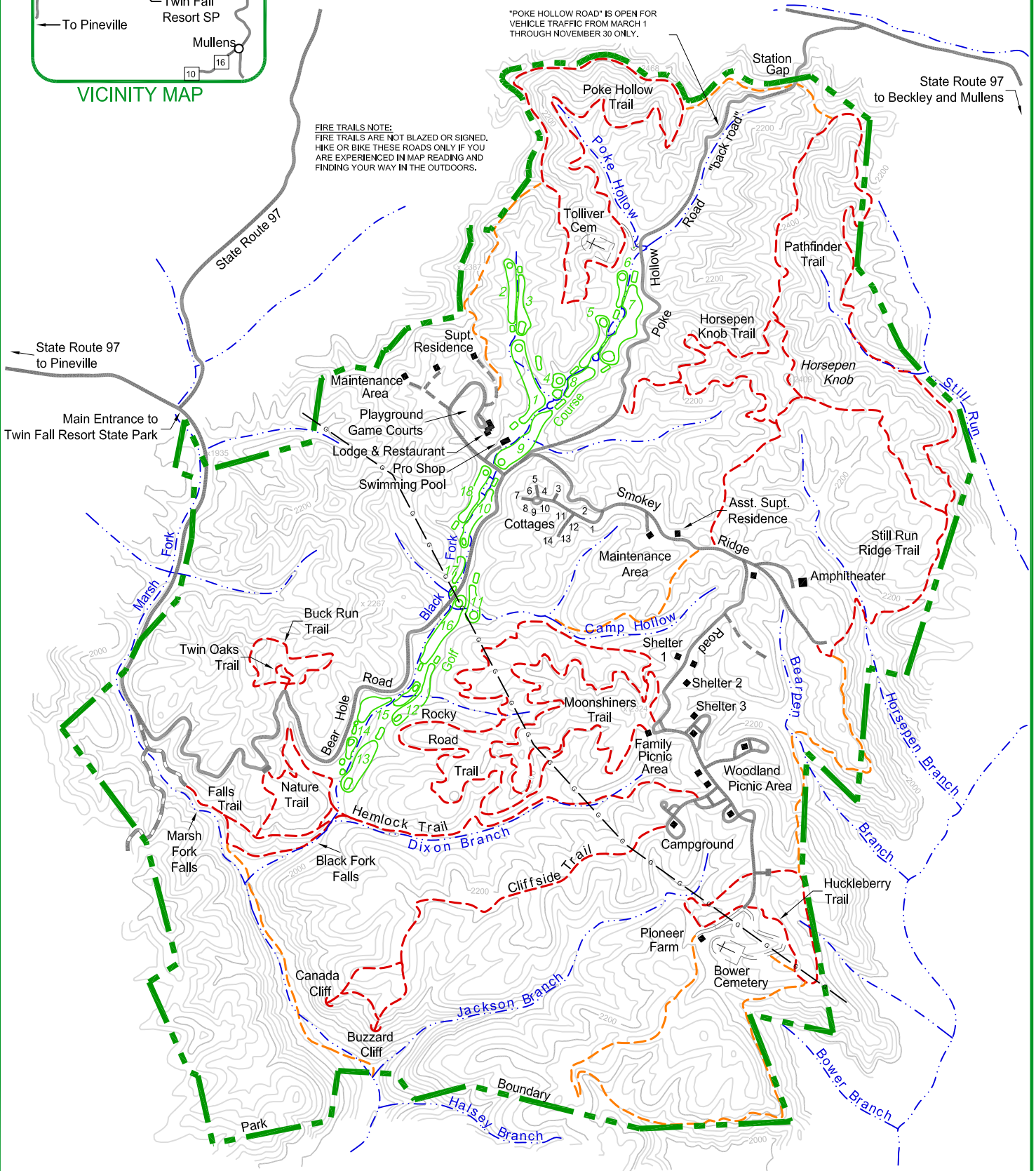
Park Map and Trails



VICINITY MAP

FIRE TRAILS NOTE:
 FIRE TRAILS ARE NOT BLAZED OR SIGNED.
 HIKE OR BIKE THESE ROADS ONLY IF YOU
 ARE EXPERIENCED IN MAP READING AND
 FINDING YOUR WAY IN THE OUTDOORS.

"POKE HOLLOW ROAD" IS OPEN FOR
 VEHICLE TRAFFIC FROM MARCH 1
 THROUGH NOVEMBER 30 ONLY.



LEGEND

- PARK BOUNDARY
- ROAD
- RESTRICTED ROAD
- NARROW ROAD
- UNIMPROVED ROAD
- HIKING TRAIL
- FIRE TRAIL
- GAS LINE

Twin Falls Resort State Park

RR 97, PO Box 667, Mullens, WV 25882, (304) 294-4000, www.twinfallsresort.com