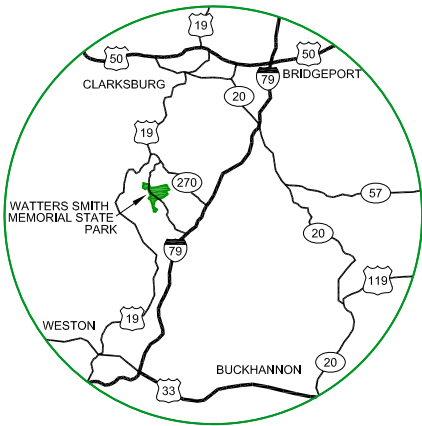
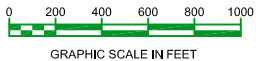
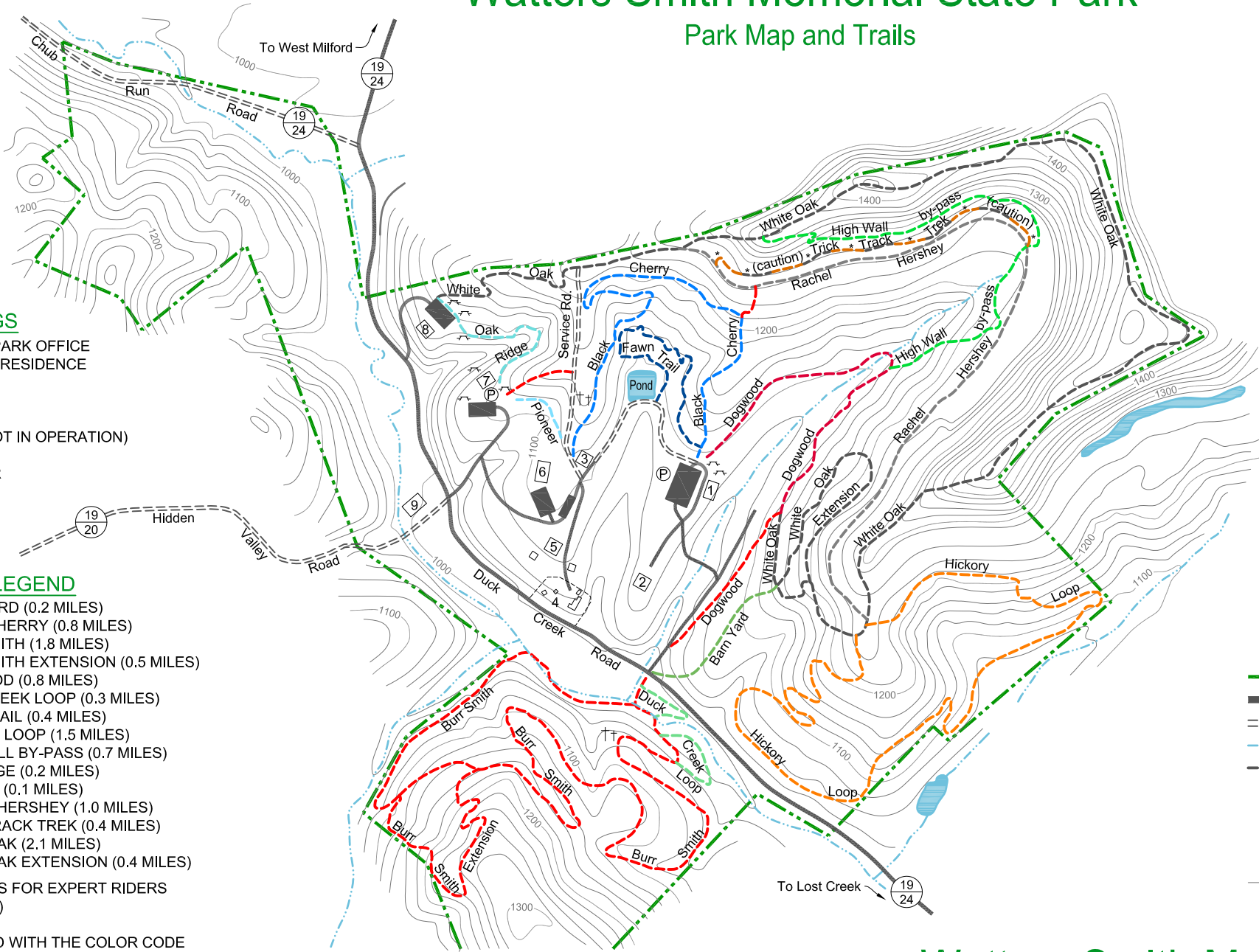


# Watters Smith Memorial State Park

## Park Map and Trails



VICINITY MAP



### BUILDINGS

- 1) ACTIVITY BUILDING PARK OFFICE
- 2) SUPERINTENDENT'S RESIDENCE
- 3) MAINTENANCE
- 4) HISTORICAL AREA
- 5) MUSEUM
- 6) SWIMMING POOL (NOT IN OPERATION)
- 7) PIONEER SHELTER
- 8) OAK RIDGE SHELTER
- 9) BARN

### TRAIL LEGEND

- BARN YARD (0.2 MILES)
- BLACK CHERRY (0.8 MILES)
- BURR SMITH (1.8 MILES)
- BURR SMITH EXTENSION (0.5 MILES)
- DOGWOOD (0.8 MILES)
- DUCK CREEK LOOP (0.3 MILES)
- FAWN TRAIL (0.4 MILES)
- HICKORY LOOP (1.5 MILES)
- HIGH WALL BY-PASS (0.7 MILES)
- OAK RIDGE (0.2 MILES)
- PIONEER (0.1 MILES)
- RACHEL HERSHEY (1.0 MILES)
- TRICK TRACK TREK (0.4 MILES)
- WHITE OAK (2.1 MILES)
- WHITE OAK EXTENSION (0.4 MILES)

\* TRICK TRACK TREK IS FOR EXPERT RIDERS (RIDE WITH CAUTION)

ALL TRAILS ARE BLAZED WITH THE COLOR CODE ON THIS MAP (EXCEPT THE WHITE OAK TRAIL IT IS BLAZED WHITE)

### LEGEND

- PARK BOUNDARY
- PAVED ROADS
- UNPAVED ROADS
- STREAM
- TRAILS
- †† SMITH CEMETERY
- BUILDING
- Ⓟ PLAYGROUND
- Ⓟ PICNIC AREA
- CONTOURS

# Watters Smith Memorial State Park

831 RR 3, Lost Creek, WV 26385-0296, (304) 745-3081, [www.watterssmithstatepark.com](http://www.watterssmithstatepark.com)