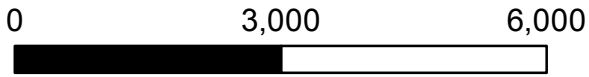


Depth data should be used for informational purposes only, not as a navigational aid.


Burnsville Lake Fishing Guide

Braxton County, WV



Feet

1:26,000



Legend

- Public Fishing Access Sites
- Trout Stocked Tailwaters
- Parking Areas
- Campground Locations
- Recreational Facilities

Depth Contours

- 10-Foot Intervals
- Burnsville Lake Wildlife Management Area
- Recreation Areas
- No Wake Speed Zone

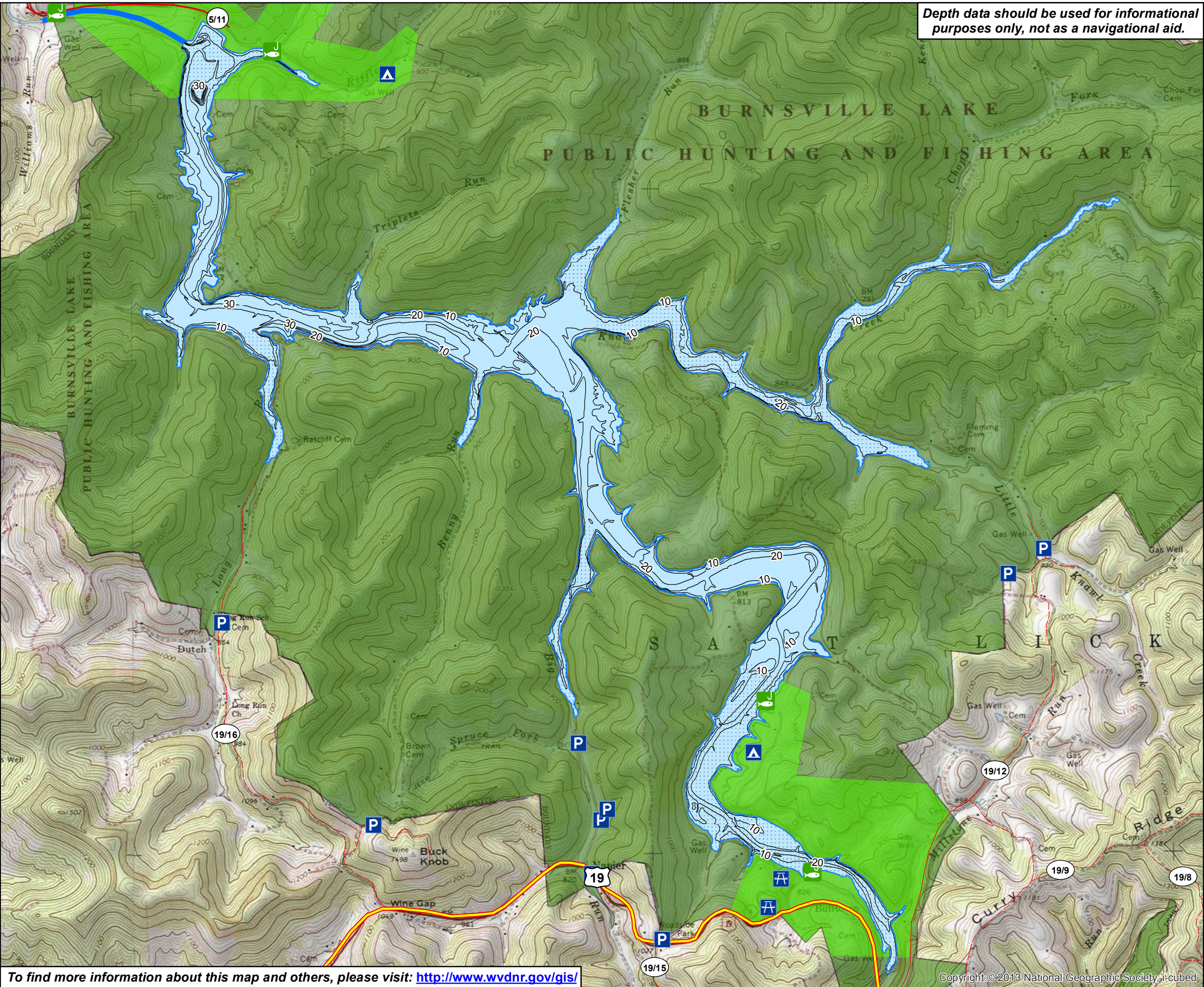
Lake depth data were extracted from the Burnsville Lake Fishing Guide publication from 1989.



This publication was partially funded by the Wildlife and Sport Fish Restoration Program.



Prepared by:
WV Division of Natural Resources
Wildlife Resources Section, GIS
Elkins, WV 26241
October 3, 2018



To find more information about this map and others, please visit: <http://www.wvdnr.gov/gis/>

Copyright © 2013 National Geographic Society, i-cubed