







Elk River Wildlife Management Area

Braxton and Webster Counties, West Virginia

-  Campground
-  Parking Area
-  Boat Ramp
-  Marina
-  WMA Property Boundary



0 1,000 2,000 Meters

0 0.5 1 Miles

1:58,000

Contour Interval 100 Feet
 Bold Line at Even 500 Feet
 Boundaries are Approximate



Prepared by
 WV Division of Natural Resources,
 Wildlife Resources Section, GIS
 Elkins, WV 26241
 November 27, 2012

