








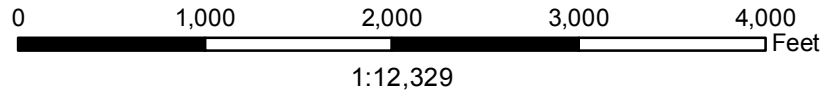


# Handley Wildlife Management Area

Pocahontas County, West Virginia

-  Campground
  -  Dock
  -  Parking Area
  -  Handley Wildlife Management Area
  -  Tea Creek Wildlife Management Area
-  Wildlife Clearing
  -  Paved Road
  -  Improved Road
  -  Unimproved Road/Trail



Contour Interval 40 Feet  
Bold Line at Even 200 Feet  
Boundaries are Approximate



Prepared by  
WV Division of Natural Resources  
Wildlife Resources Section, GIS  
Elkins, WV 26241  
July 26, 2018

