












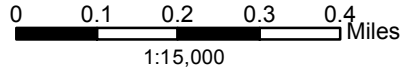


Legend

-  Gate
-  Boat Ramp
-  Parking Area
-  Shooting Range
-  Pipeline
-  Power Line
-  State Route
-  County Route (primary)
-  County Route (secondary)
-  Public Route
-  Trail
-  WMA Property Boundary
-  Lake/Pond

Pedlar Wildlife Management Area

Monongalia County, West Virginia



Contour Interval 40 Feet
 Bold Line at Even 200 Feet
 Boundaries are Approximate

Prepared by JR
 WV Division of Natural Resources,
 Wildlife Resources Section, GIS
 Elkins, WV 26241
 December 3, 2012

