



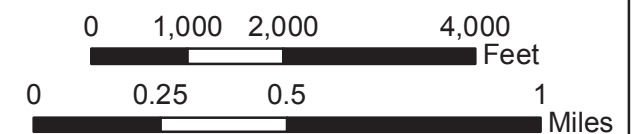


Stumptown Wildlife Management Area

Gilmer and Calhoun
Counties West Virginia

Legend

-  Parking Areas
-  Radio Tower
-  Gas Well
-  Oil Well
-  Church
-  Cemetery
-  Gate
-  Gas Pipeline
-  US Highway
-  State Route
-  Primary County Route
-  Secondary County Route
-  Unimproved Road/Trail
-  Stream
-  River
-  WMA Property Boundary
-  County Boundary



1:24,000

Contour Interval 40 Feet
Bold Line at even 200 Feet
Boundaries are approximate



Prepared by
WV Division of Natural Resources,
Wildlife Resources Section, GIS
Elkins, WV 26241
March 7, 2007

