








-  Gate
-  Radio Tower
-  Overlook
-  Picnic Shelter
-  Wildlife Area

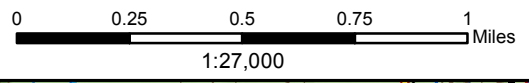
-  Transmission Line
-  Greenbrier State Forest

Greenbrier State Forest & Park

Greenbrier County, West Virginia



Contour Interval 40 Feet
 Bold Line at Even 200 Feet
 Boundaries are Approximate



Prepared by
 WV Division of Natural Resources,
 Wildlife Resources Section, GIS
 Ekins, WV 26241
 November 21, 2017

